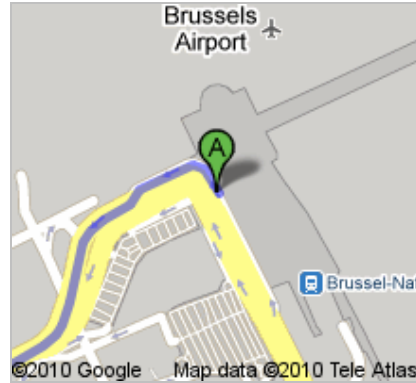


Brussels Airport, 1930 Zaventem, Belgium

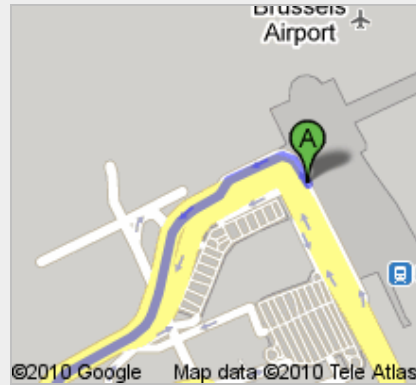
1. Head **northwest** toward **A201**



go 190 m  
total 190 m



2. Slight **right** at **A201**  
About 3 mins



go 1.7 km  
total 1.9 km



3. Take exit **3-4** toward **E411/E40**  
About 2 mins



go 2.2 km  
total 4.1 km

4. Merge onto **R0**



go 1.0 km  
total 5.0 km

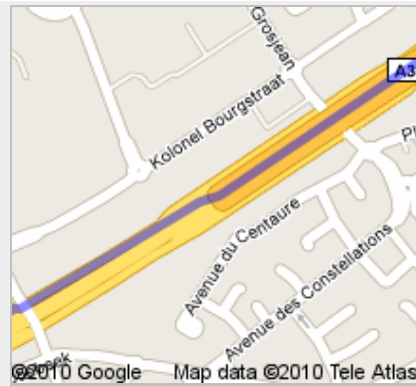


5. Take the exit onto **A3/E40** toward **Brussel**  
About 3 mins



go 4.4 km  
total 9.5 km

6. Take the exit



go 350 m  
total 9.8 km



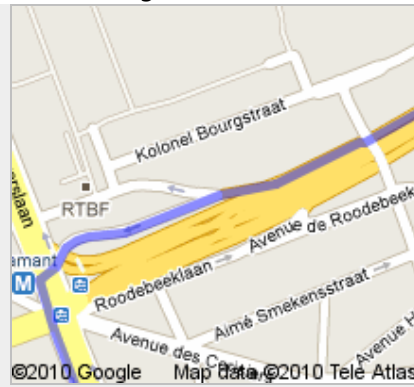
7. Keep **right** at the fork



go 250 m  
total 10.1 km



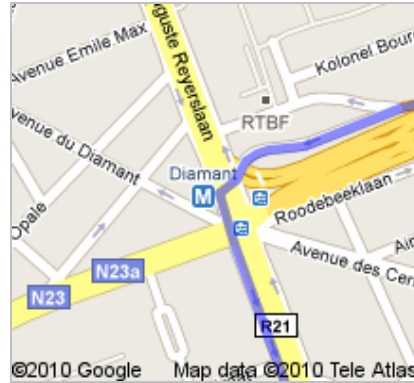
8. Slight left toward **Auguste Reyerslaan/R21b**



go 350 m  
total 10.4 km



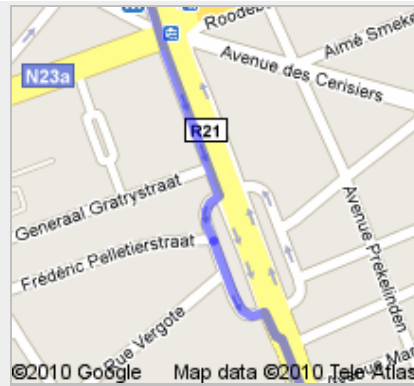
9. Turn left at **Auguste Reyerslaan/R21b**  
About 1 min



go 350 m  
total 10.7 km



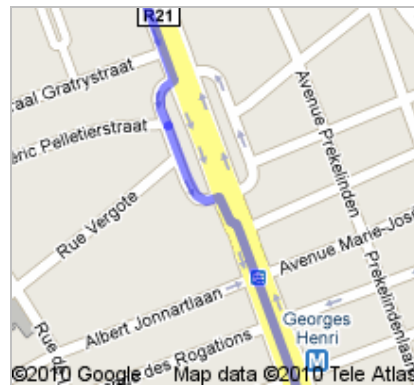
10. Turn right at **Square Vergote/R21d**



go 250 m  
total 11.0 km



11. Turn right at **Boulevard Brand Whitlock/R21b**  
Continue to follow Boulevard Brand Whitlock  
About 2 mins



go 900 m  
total 11.9 km

- 12. Continue onto **Boulevard Saint-Michel/R21**  
Continue to follow R21  
About 5 mins



go 3.4 km  
total 15.3 km

- 13. Turn **left** at **Avenue Franklin Roosevelt/N24**  
Continue to follow N24  
About 4 mins



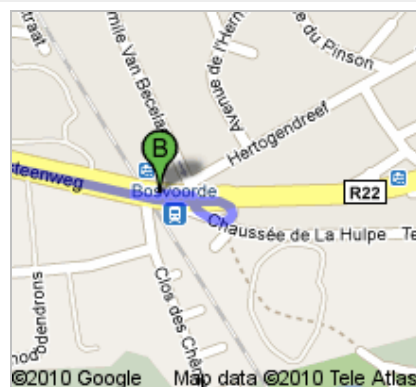
go 2.5 km  
total 17.7 km

- 14. Continue onto **Chaussée de La Hulpe/R22**  
Continue to follow R22  
About 2 mins



go 1.0 km  
total 18.7 km

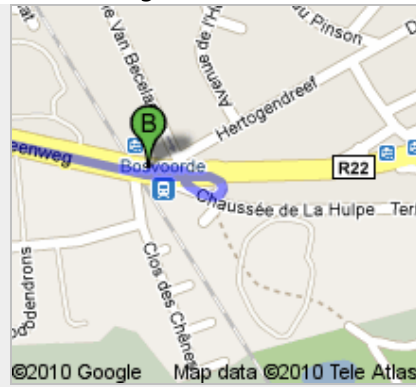
- 15. Slight **right** at **Chemin des Silex**



go 46 m  
total 18.7 km



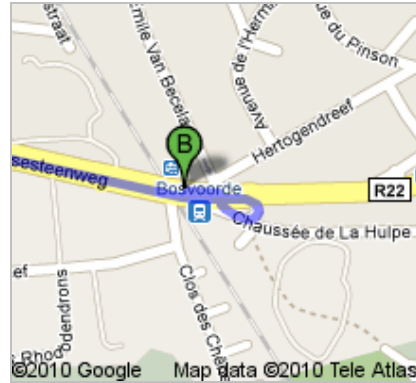
16. Turn **right** to stay on **Chemin des Silex**



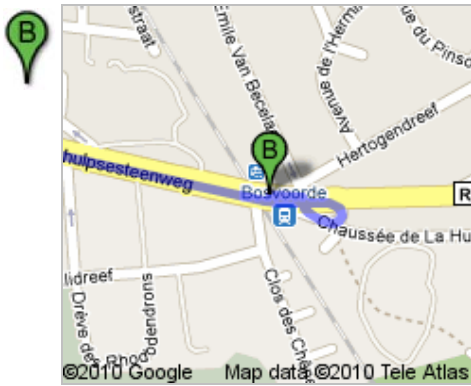
go 77 m  
total 18.8 km



17. Turn **left** at **Chaussée de La Hulpe/R22**  
Destination will be on the right  
About 1 min



go 53 m  
total 18.9 km



**Boitsfort Gare**

These directions are for planning purposes only. You may find that construction projects, traffic, weather, or other events may cause conditions to differ from the map results, and you should plan your route accordingly. You must obey all signs or notices regarding your route.

Map data ©2010 Tele Atlas